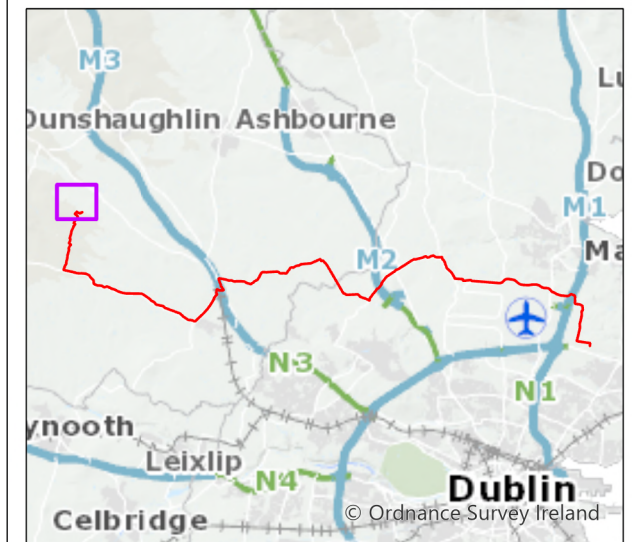
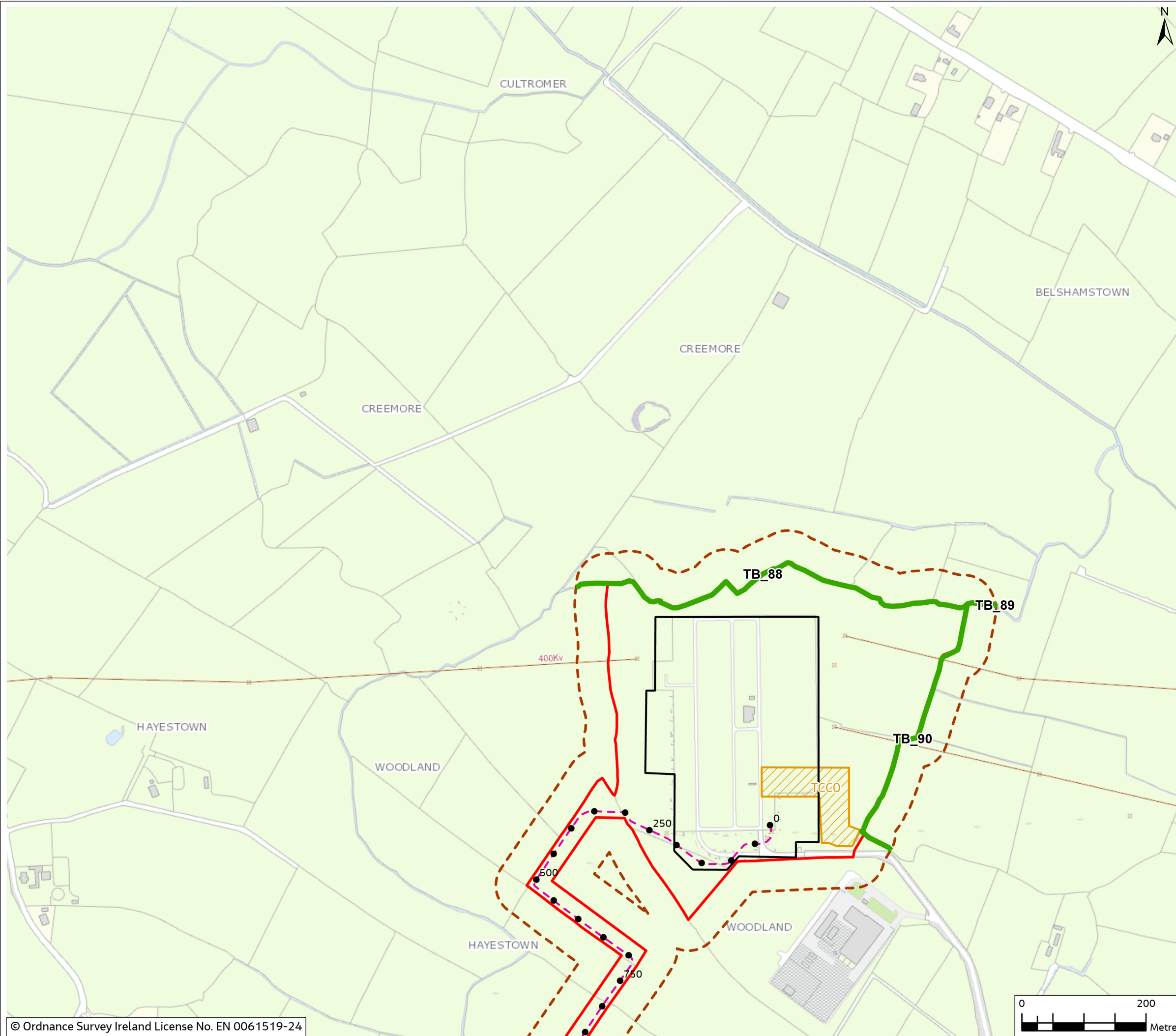


Figure 13.6

Legend

- Chainage
- - - Proposed Cable Route
- ▭ Planning Application Boundary (PAB)
- - - Study Area (50m Buffer)
- ▨ Temporary Construction Compound
- ▭ Substation Footprint
- ▬ Townland Boundary



0	Mar 2024	Final	BP	NF	JD	AS
Rev.	Date	Purpose of revision	Drawn	Check'd	Rev'd	Appr'd

Jacobs

Client

Project
East Meath - North Dublin Grid Upgrade

Drawing Title
Figure 13.6 - Locations of Townland Boundaries (Sheet 1 of 18)

Drawing Status
Final

Scale @ A3
1:6,000 DO NOT SCALE

OSI Sheet No.

Jacobs No.
3321084AJ

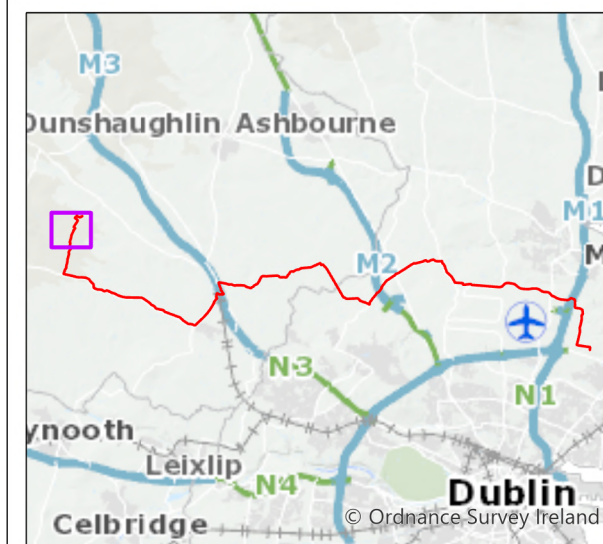
Drawing No.
321084AJ-JAC-ZZ-XX-DR-G-0188

© Copyright 2024 Jacobs U.K. Limited. The concepts and information contained in this document are the property of Jacobs. Use or copying of this document in whole or in part without the written permission of Jacobs constitutes an infringement of copyright. Limitation: This drawing has been prepared on behalf of, and for the exclusive use of Jacobs' Client, and is subject to, and issued in accordance with, the provisions of the contract between Jacobs and the Client. Jacobs accepts no liability or responsibility whatsoever for, or in respect of, any use of, or reliance upon, this drawing by any third party.



Figure 13.6

- Legend**
- Chainage
 - - - Proposed Cable Route
 - ▭ Planning Application Boundary (PAB)
 - - - Study Area (50m Buffer)
 - ▨ Temporary Construction Compound
 - ▭ Substation Footprint
 - ▬ Townland Boundary



0	Mar 2024	Final	BP	NF	JD	AS
Rev.	Date	Purpose of revision	Drawn	Check'd	Rev'd	Appr'd

Jacobs



Project
East Meath - North Dublin Grid Upgrade

Drawing Title
Figure 13.6 - Locations of Townland Boundaries (Sheet 2 of 18)

Drawing Status
Final

Scale @ A3
1:6,000 DO NOT SCALE

OSI Sheet No.

Jacobs No. 3321084AJ

Drawing No. 321084AJ-JAC-ZZ-XX-DR-G-0189

© Copyright 2024 Jacobs U.K. Limited. The concepts and information contained in this document are the property of Jacobs. Use or copying of this document in whole or in part without the written permission of Jacobs constitutes an infringement of copyright. Limitation: This drawing has been prepared on behalf of, and for the exclusive use of Jacobs' Client, and is subject to, and issued in accordance with, the provisions of the contract between Jacobs and the Client. Jacobs accepts no liability or responsibility whatsoever for, or in respect of, any use of, or reliance upon, this drawing by any third party.

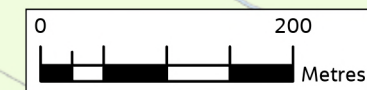
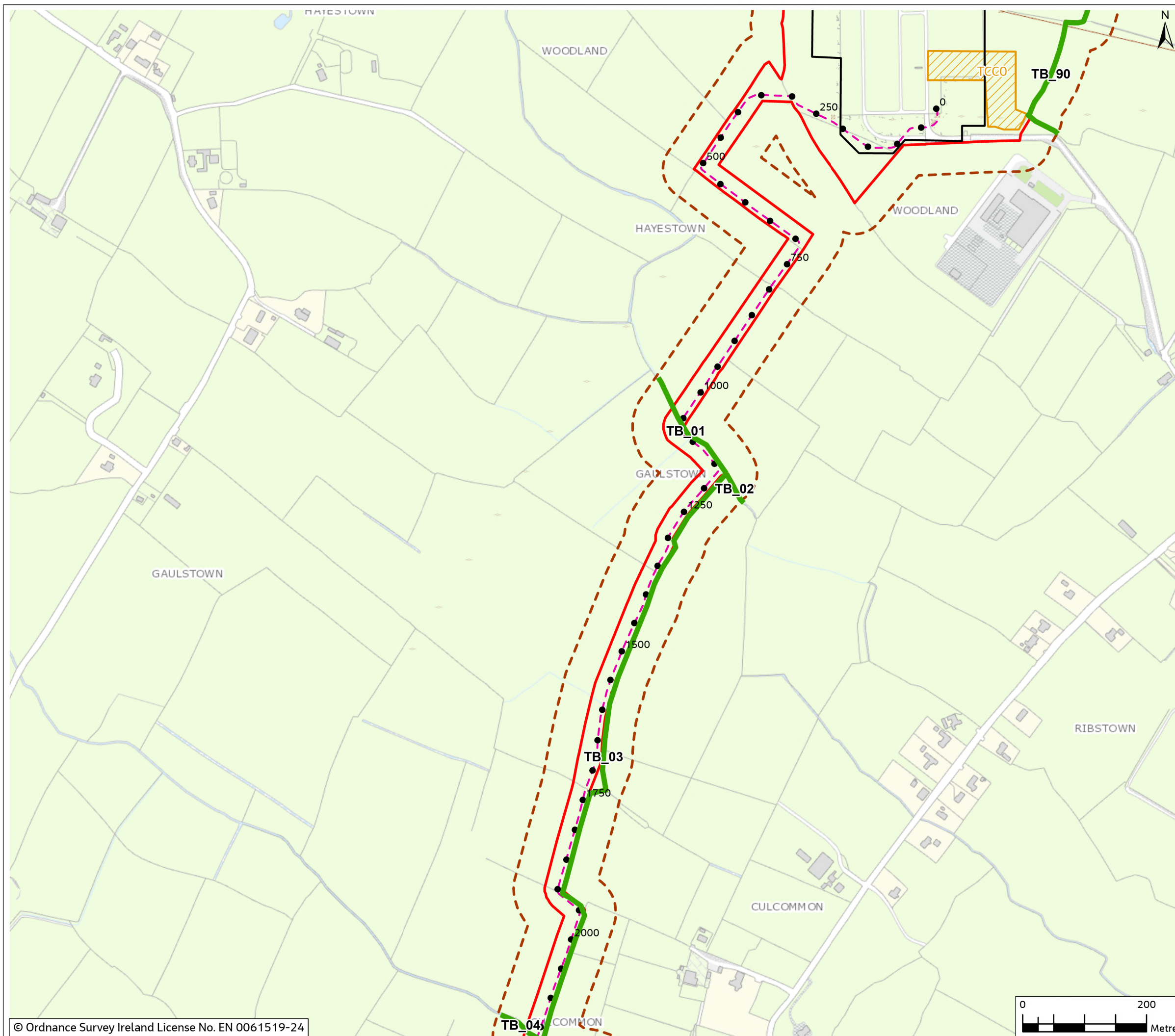
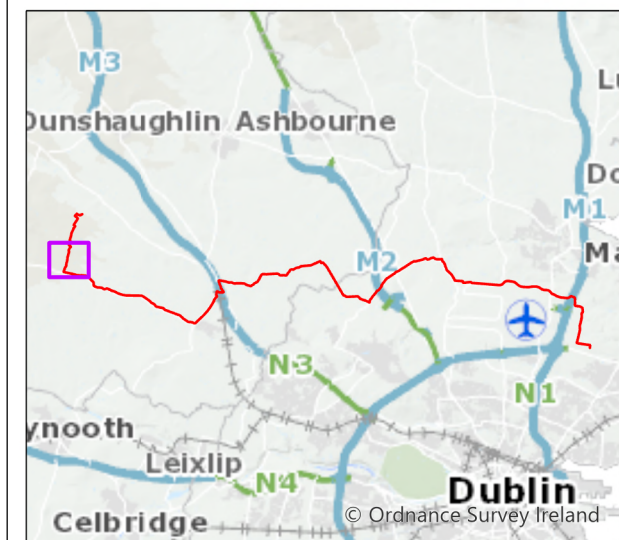
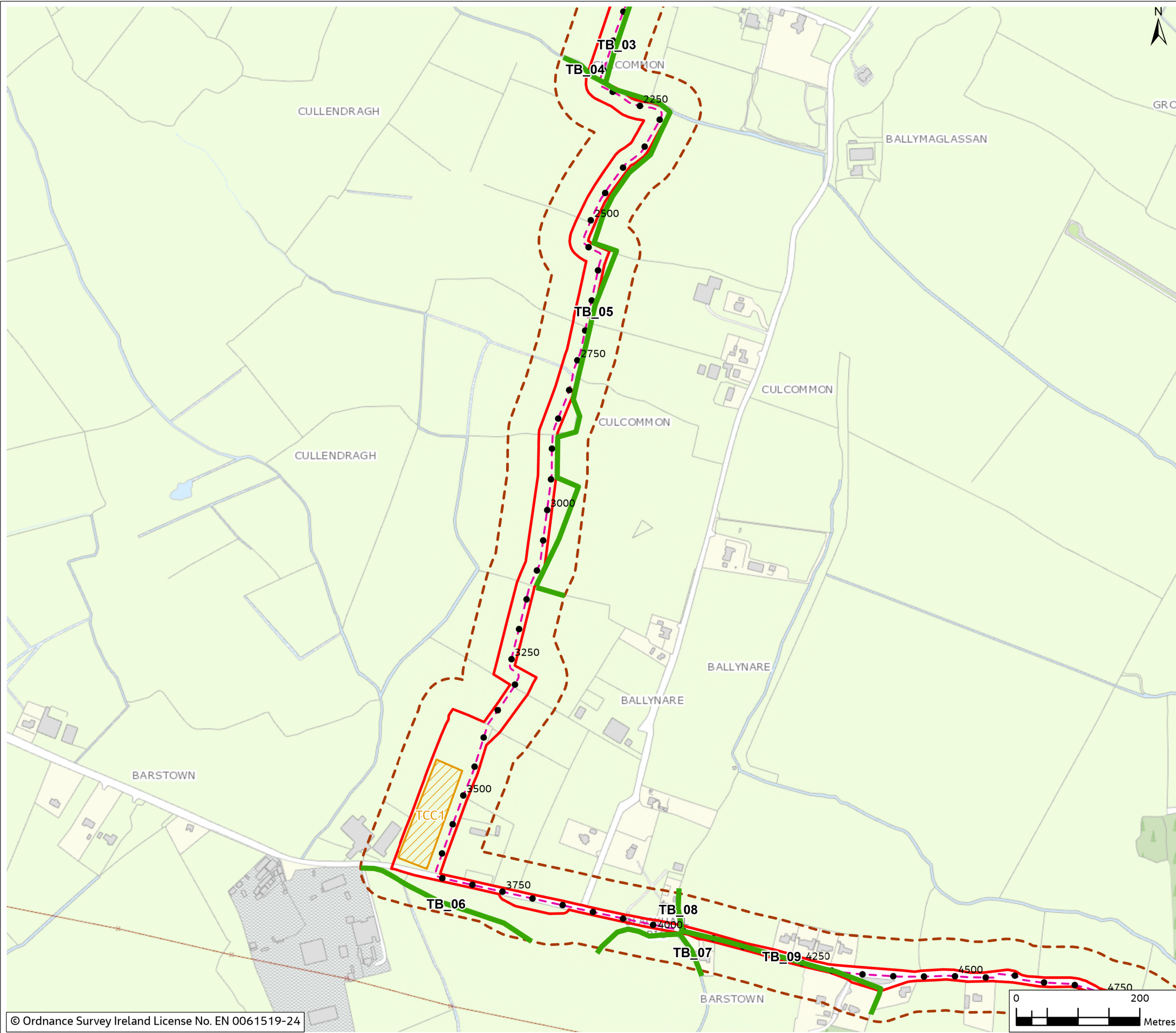


Figure 13.6

- Legend**
- Chainage
 - - - Proposed Cable Route
 - ▭ Planning Application Boundary (PAB)
 - - - Study Area (50m Buffer)
 - ▨ Temporary Construction Compound
 - ▬ Townland Boundary



0	Mar 2024	Final	BP	NF	JD	AS
Rev.	Date	Purpose of revision	Drawn	Check'd	Rev'd	Appr'd

Jacobs

Client

Project
 East Meath - North Dublin Grid Upgrade

Drawing Title
 Figure 13.6 - Locations of Townland Boundaries
 (Sheet 3 of 18)

Drawing Status
 Final

Scale @ A3
 1:6,000 DO NOT SCALE

OSI Sheet No.

Jacobs No. 3321084AJ

Drawing No. 321084AJ-JAC-ZZ-XX-DR-G-0190

© Copyright 2024 Jacobs U.K. Limited. The concepts and information contained in this document are the property of Jacobs. Use or copying of this document in whole or in part without the written permission of Jacobs constitutes an infringement of copyright. Limitation: This drawing has been prepared on behalf of, and for the exclusive use of Jacobs' Client, and is subject to, and issued in accordance with, the provisions of the contract between Jacobs and the Client. Jacobs accepts no liability or responsibility whatsoever for, or in respect of, any use of, or reliance upon, this drawing by any third party.

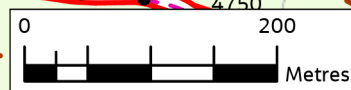
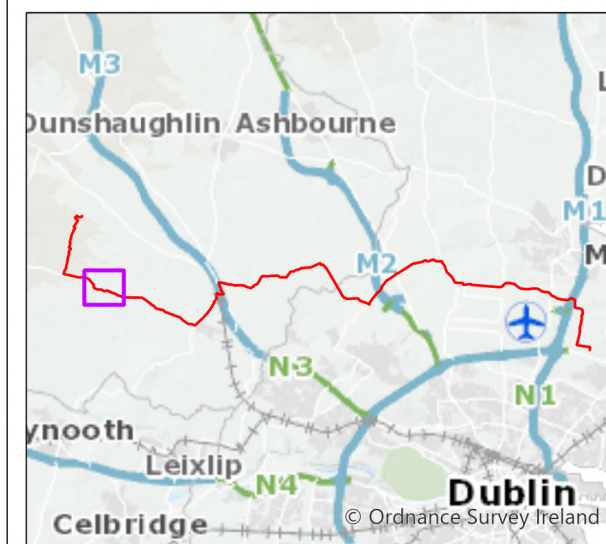
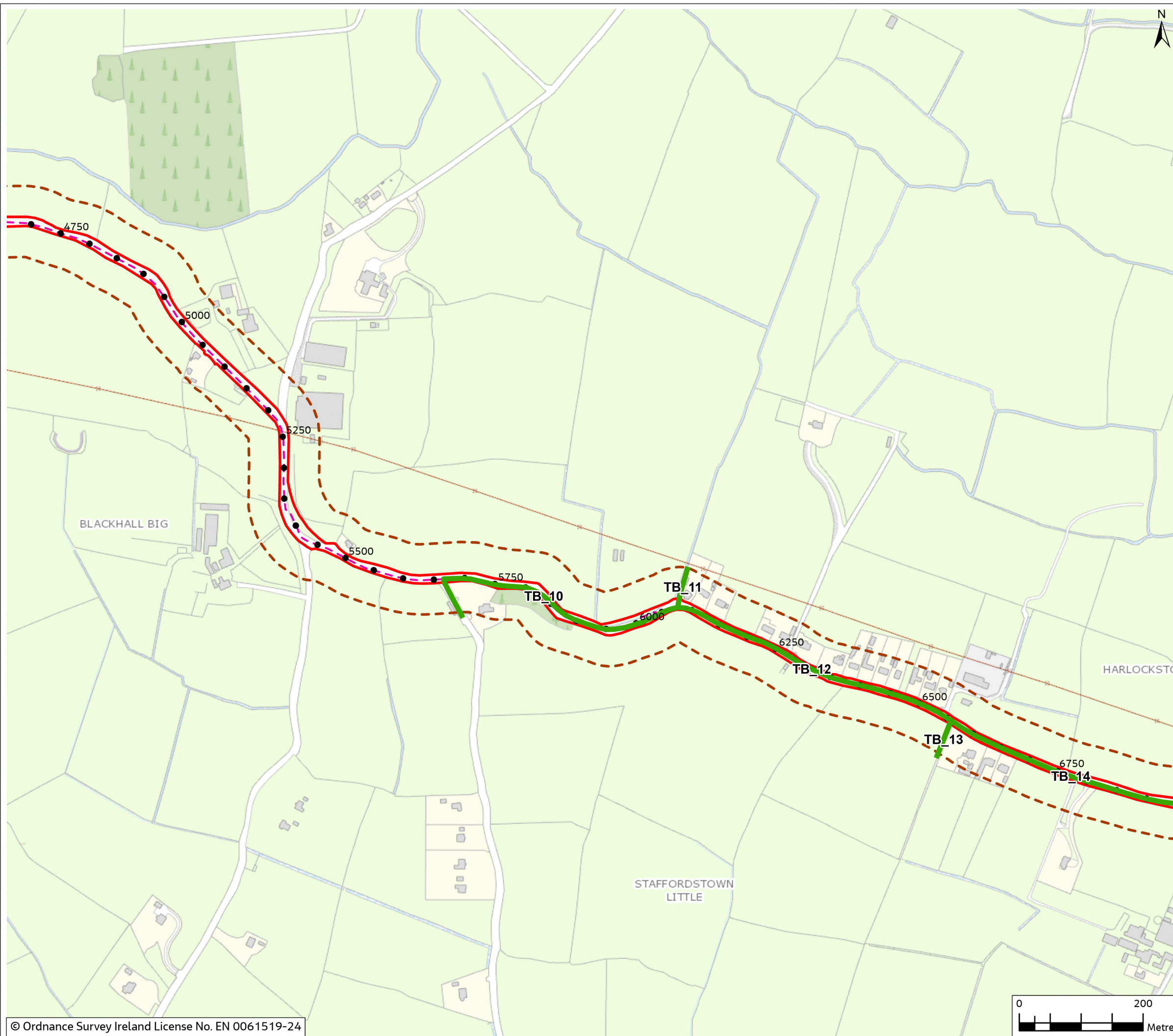


Figure 13.6

Legend

- Chainage
- - - Proposed Cable Route
- ▭ Planning Application Boundary (PAB)
- - - Study Area (50m Buffer)
- ▭ Townland Boundary



0	Mar 2024	Final	BP	NF	JD	AS
Rev.	Date	Purpose of revision	Drawn	Check'd	Rev'd	Appr'd

Jacobs

Client

Project
 East Meath - North Dublin Grid Upgrade

Drawing Title
 Figure 13.6 - Locations of Townland Boundaries (Sheet 4 of 18)

Drawing Status
 Final

Scale @ A3
 1:6,000 DO NOT SCALE

OSI Sheet No.

Jacobs No. 3321084AJ

Drawing No. 321084AJ-JAC-ZZ-XX-DR-G-0191

© Copyright 2024 Jacobs U.K. Limited. The concepts and information contained in this document are the property of Jacobs. Use or copying of this document in whole or in part without the written permission of Jacobs constitutes an infringement of copyright. Limitation: This drawing has been prepared on behalf of, and for the exclusive use of Jacobs' Client, and is subject to, and issued in accordance with, the provisions of the contract between Jacobs and the Client. Jacobs accepts no liability or responsibility whatsoever for, or in respect of, any use of, or reliance upon, this drawing by any third party.

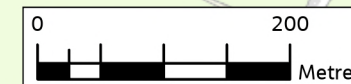
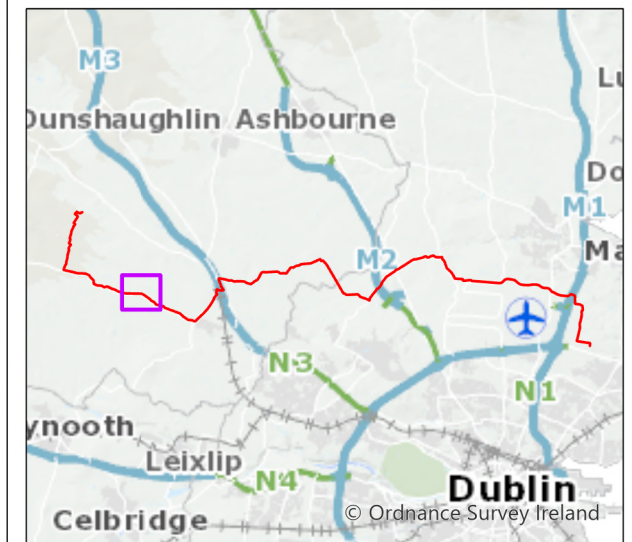
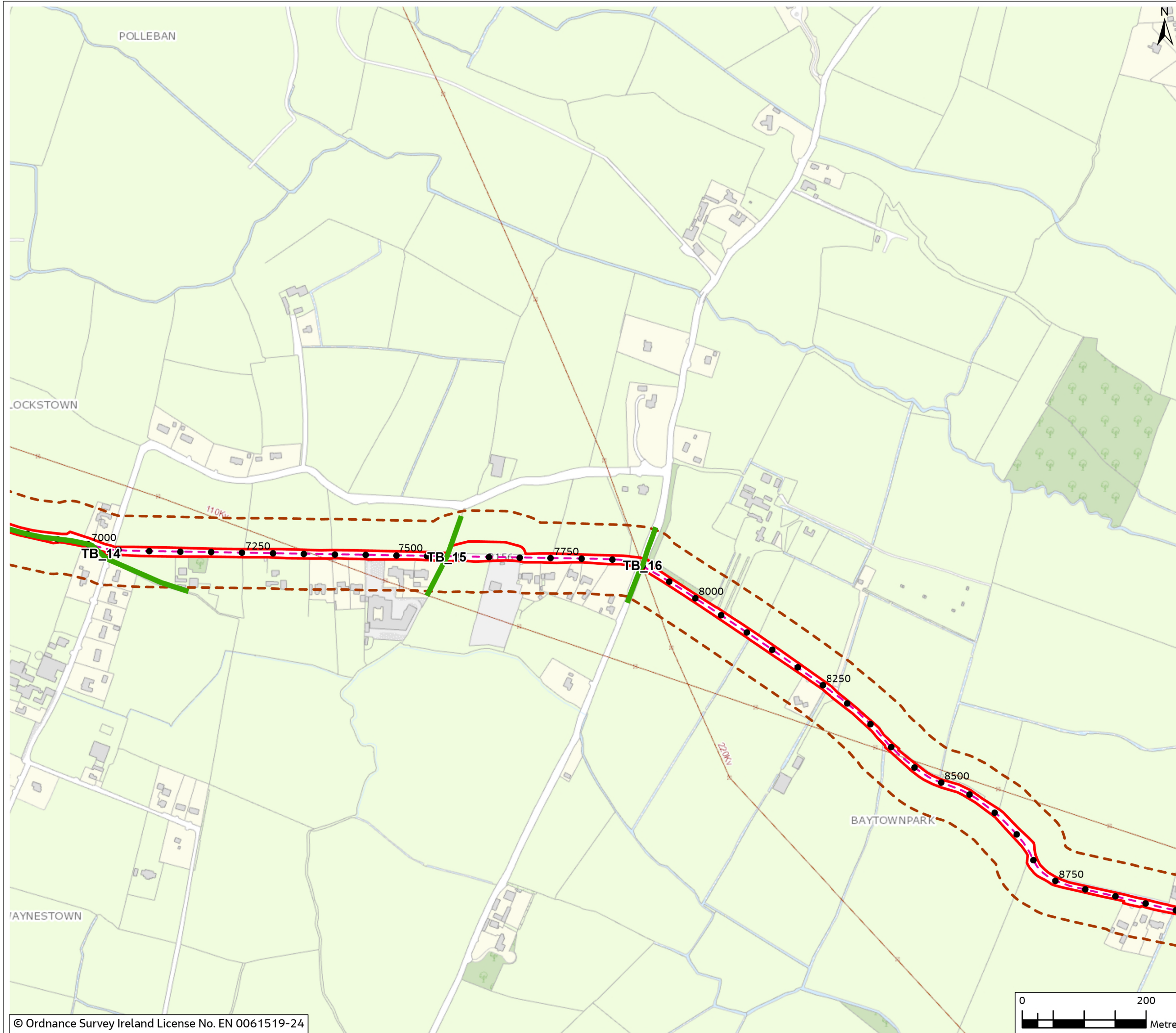


Figure 13.6

Legend

- Chainage
- - - Proposed Cable Route
- ▭ Planning Application Boundary (PAB)
- - - Study Area (50m Buffer)
- ▭ Townland Boundary



0	Mar 2024	Final	BP	NF	JD	AS
Rev.	Date	Purpose of revision	Drawn	Check'd	Rev'd	Appr'd

Jacobs

Client

Project
East Meath - North Dublin Grid Upgrade

Drawing Title
Figure 13.6 - Locations of Townland Boundaries (Sheet 5 of 18)

Drawing Status
Final

Scale @ A3
1:6,000 DO NOT SCALE

OSI Sheet No.
Jacobs No. 3321084AJ

Drawing No. 321084AJ-JAC-ZZ-XX-DR-G-0192

© Copyright 2024 Jacobs U.K. Limited. The concepts and information contained in this document are the property of Jacobs. Use or copying of this document in whole or in part without the written permission of Jacobs constitutes an infringement of copyright. Limitation: This drawing has been prepared on behalf of, and for the exclusive use of Jacobs' Client, and is subject to, and issued in accordance with, the provisions of the contract between Jacobs and the Client. Jacobs accepts no liability or responsibility whatsoever for, or in respect of, any use of, or reliance upon, this drawing by any third party.

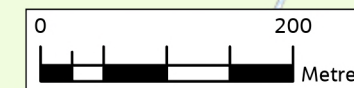
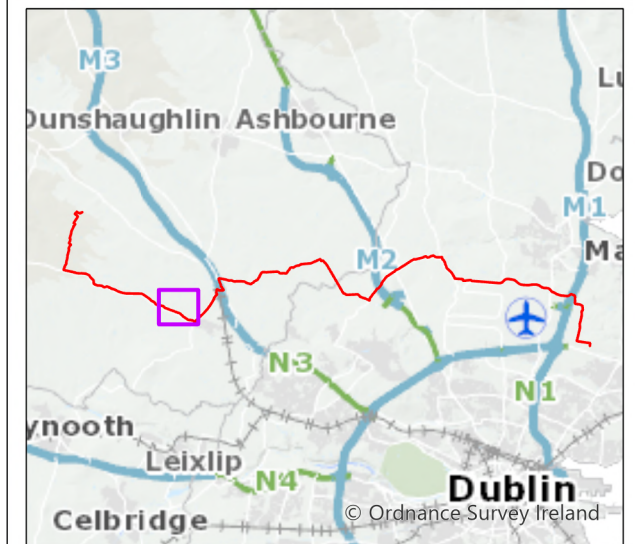


Figure 13.6

Legend

- Chainage
- - - Proposed Cable Route
- ▭ Planning Application Boundary (PAB)
- - - Study Area (50m Buffer)
- ▨ Temporary Construction Compound
- ▬ Townland Boundary



0	Mar 2024	Final	BP	NF	JD	AS
Rev.	Date	Purpose of revision	Drawn	Check'd	Rev'd	Appr'd

Jacobs



Client
Project
East Meath - North Dublin Grid Upgrade

Drawing Title
Figure 13.6 - Locations of Townland Boundaries (Sheet 6 of 18)

Drawing Status
Final

Scale @ A3
1:6,000 DO NOT SCALE

OSI Sheet No.
Jacobs No. 3321084AJ

Drawing No. 321084AJ-JAC-ZZ-XX-DR-G-0193

© Copyright 2024 Jacobs U.K. Limited. The concepts and information contained in this document are the property of Jacobs. Use or copying of this document in whole or in part without the written permission of Jacobs constitutes an infringement of copyright. Limitation: This drawing has been prepared on behalf of, and for the exclusive use of Jacobs' Client, and is subject to, and issued in accordance with, the provisions of the contract between Jacobs and the Client. Jacobs accepts no liability or responsibility whatsoever for, or in respect of, any use of, or reliance upon, this drawing by any third party.

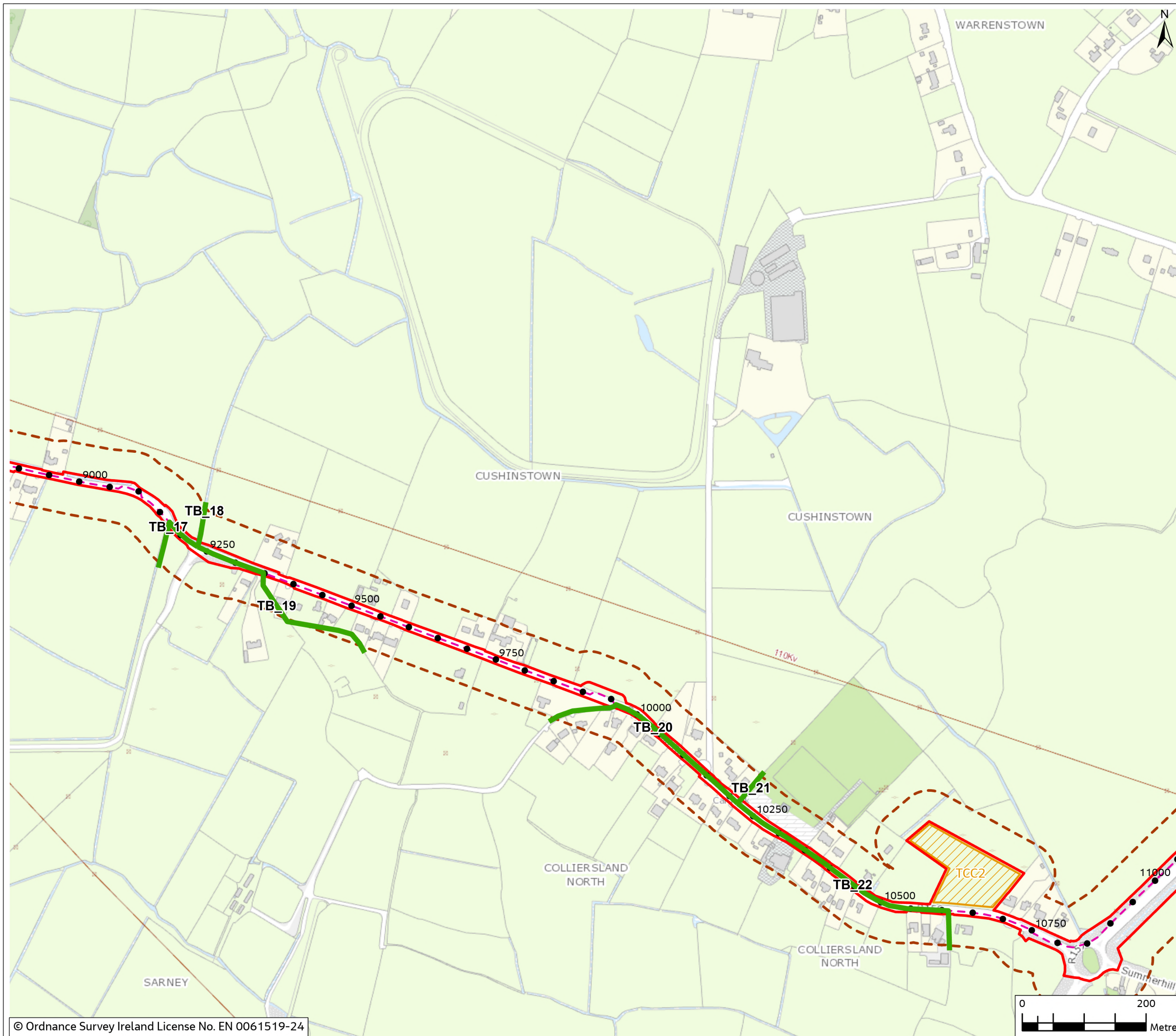
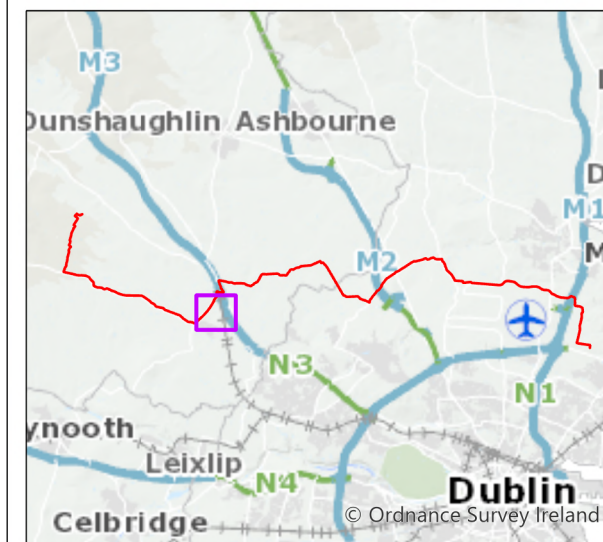
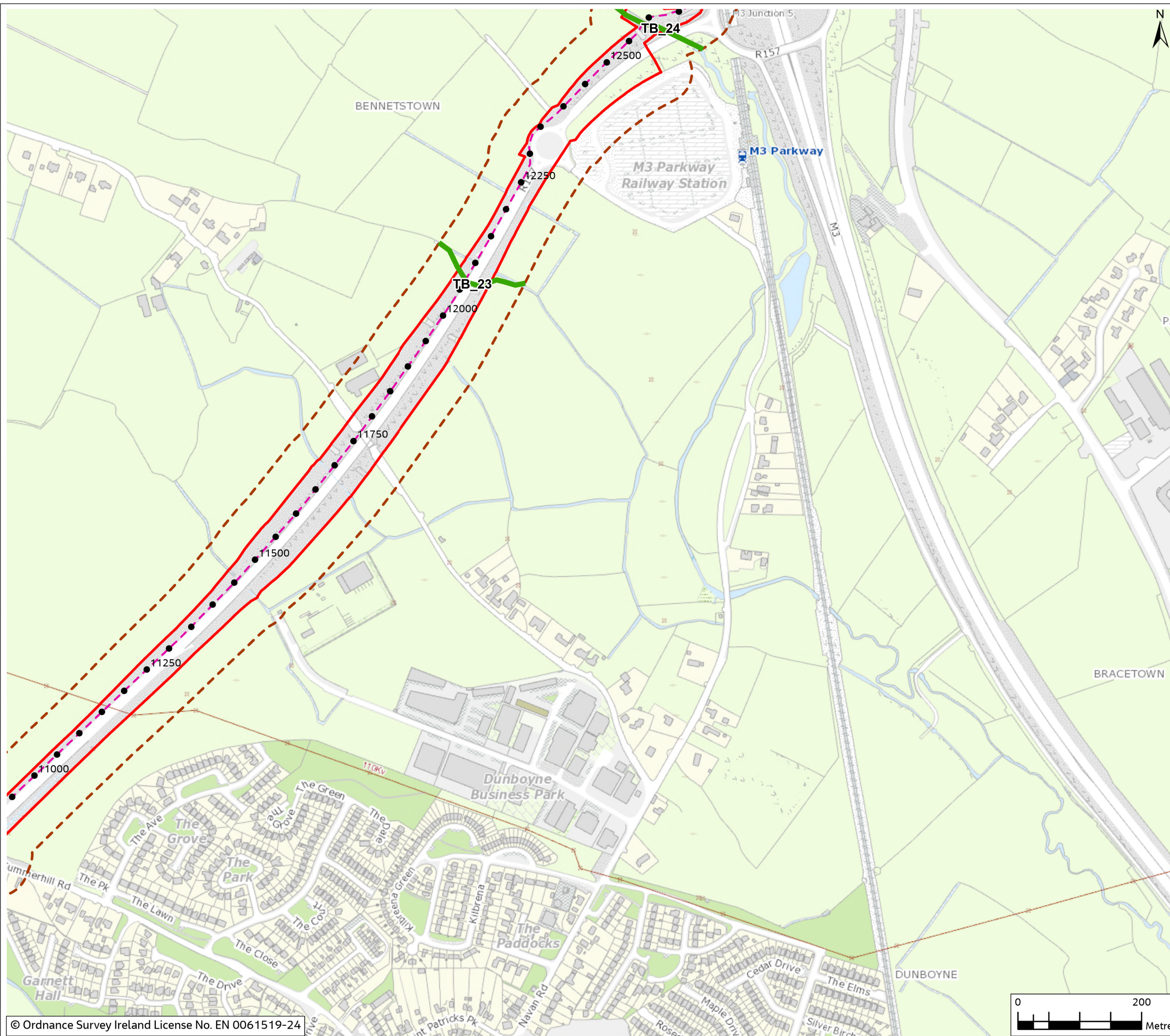


Figure 13.6

Legend

- Chainage
- - - Proposed Cable Route
- ▭ Planning Application Boundary (PAB)
- - - Study Area (50m Buffer)
- ▬ Townland Boundary



0	Mar 2024	Final	BP	NF	JD	AS
Rev.	Date	Purpose of revision	Drawn	Check'd	Rev'd	Appr'd

Jacobs

Client



Project

East Meath - North Dublin Grid Upgrade

Drawing Title

Figure 13.6 - Locations of Townland Boundaries
(Sheet 7 of 18)

Drawing Status

Final

Scale @ A3

1:6,000

DO NOT SCALE

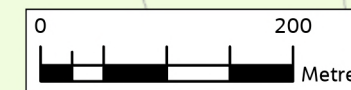
OSI Sheet No.

Jacobs No.

3321084AJ

Drawing No.

321084AJ-JAC-ZZ-XX-DR-G-0194

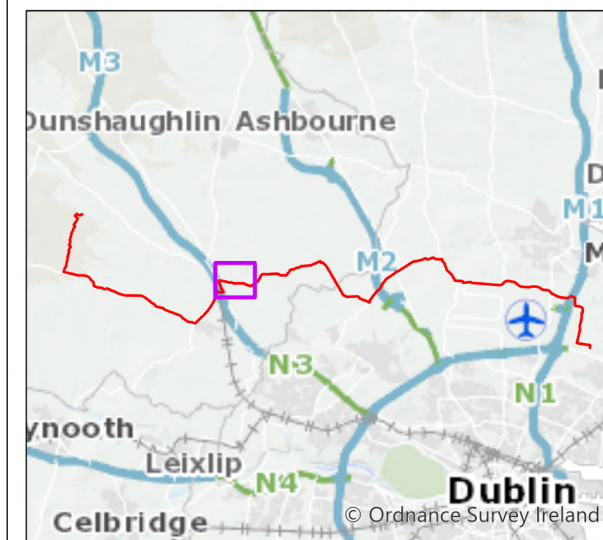
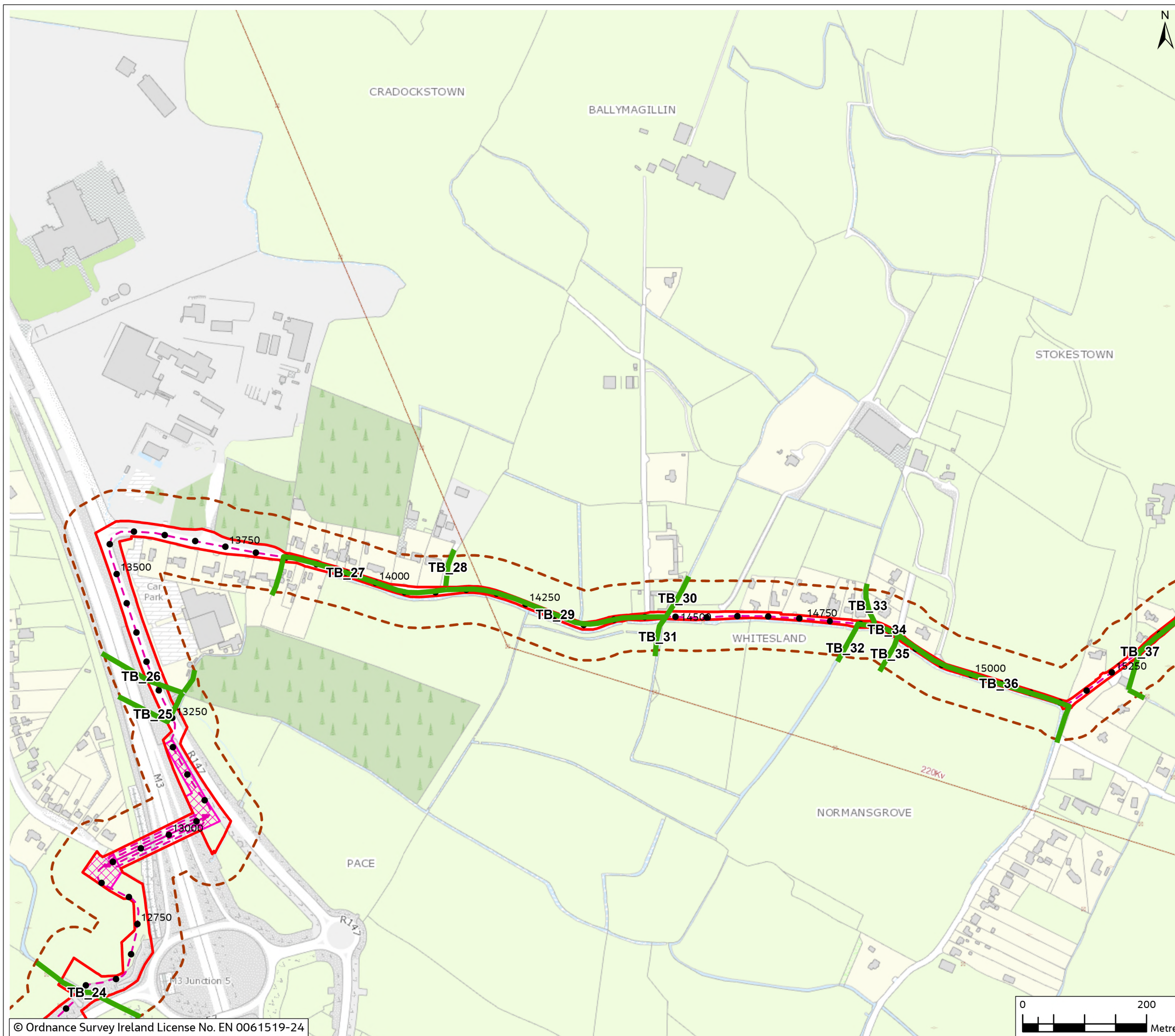


© Copyright 2024 Jacobs U.K. Limited. The concepts and information contained in this document are the property of Jacobs. Use or copying of this document in whole or in part without the written permission of Jacobs constitutes an infringement of copyright. Limitation: This drawing has been prepared on behalf of, and for the exclusive use of Jacobs' Client, and is subject to, and issued in accordance with, the provisions of the contract between Jacobs and the Client. Jacobs accepts no liability or responsibility whatsoever for, or in respect of, any use of, or reliance upon, this drawing by any third party.

Figure 13.6

Legend

- Chainage
- - - Proposed Cable Route
- ▭ Planning Application Boundary (PAB)
- - - Study Area (50m Buffer)
- ▨ HDD Compounds
- ▬ Townland Boundary



0	Mar 2024	Final	BP	NF	JD	AS
Rev.	Date	Purpose of revision	Drawn	Check'd	Rev'd	Appr'd

Jacobs



Project: East Meath - North Dublin Grid Upgrade

Drawing Title: Figure 13.6 - Locations of Townland Boundaries (Sheet 8 of 18)

Drawing Status: Final

Scale @ A3: 1:6,000 DO NOT SCALE

OSI Sheet No. Jacobs No. 3321084AJ

Drawing No. 321084AJ-JAC-ZZ-XX-DR-G-0195

© Copyright 2024 Jacobs U.K. Limited. The concepts and information contained in this document are the property of Jacobs. Use or copying of this document in whole or in part without the written permission of Jacobs constitutes an infringement of copyright. Limitation: This drawing has been prepared on behalf of, and for the exclusive use of Jacobs' Client, and is subject to, and issued in accordance with, the provisions of the contract between Jacobs and the Client. Jacobs accepts no liability or responsibility whatsoever for, or in respect of, any use of, or reliance upon, this drawing by any third party.

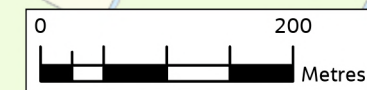
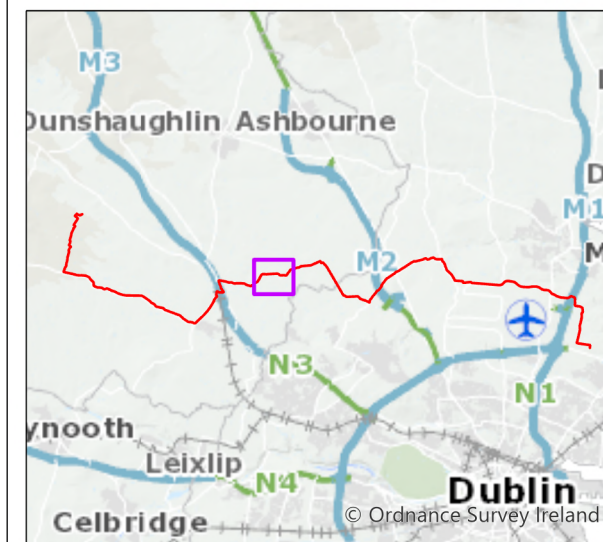
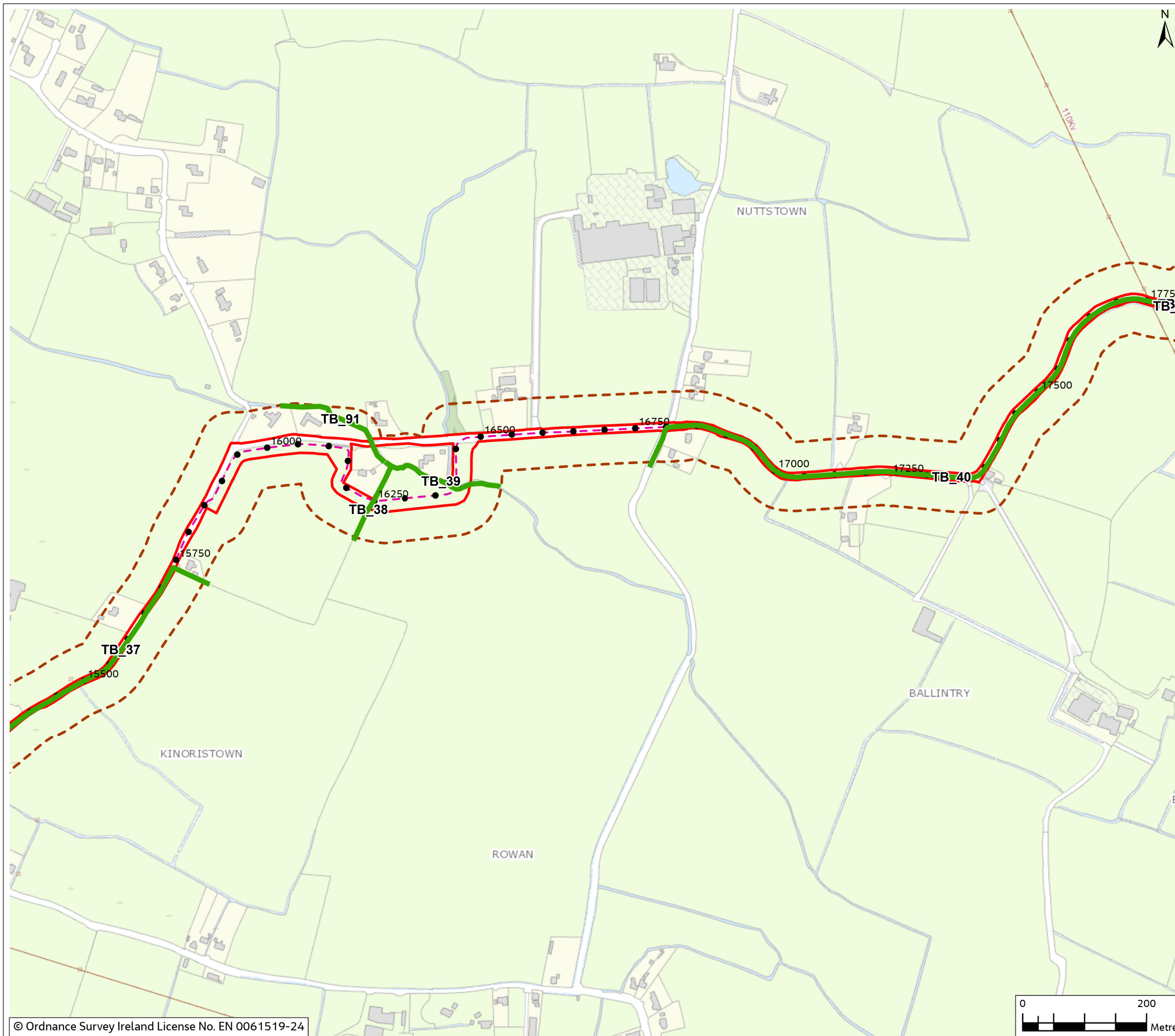


Figure 13.6

Legend

- Chainage
- - - Proposed Cable Route
- ▭ Planning Application Boundary (PAB)
- - - Study Area (50m Buffer)
- ▭ Townland Boundary



0	Mar 2024	Final	BP	NF	JD	AS
Rev.	Date	Purpose of revision	Drawn	Check'd	Rev'd	Appr'd

Jacobs

Client

Project
East Meath - North Dublin Grid Upgrade

Drawing Title
Figure 13.6 - Locations of Townland Boundaries (Sheet 9 of 18)

Drawing Status
Final

Scale @ A3
1:6,000 DO NOT SCALE

OSI Sheet No.

Jacobs No.
3321084AJ

Drawing No.
321084AJ-JAC-ZZ-XX-DR-G-0196

© Copyright 2024 Jacobs U.K. Limited. The concepts and information contained in this document are the property of Jacobs. Use or copying of this document in whole or in part without the written permission of Jacobs constitutes an infringement of copyright. Limitation: This drawing has been prepared on behalf of, and for the exclusive use of Jacobs' Client, and is subject to, and issued in accordance with, the provisions of the contract between Jacobs and the Client. Jacobs accepts no liability or responsibility whatsoever for, or in respect of, any use of, or reliance upon, this drawing by any third party.

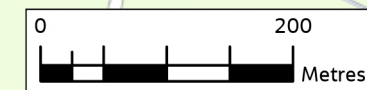
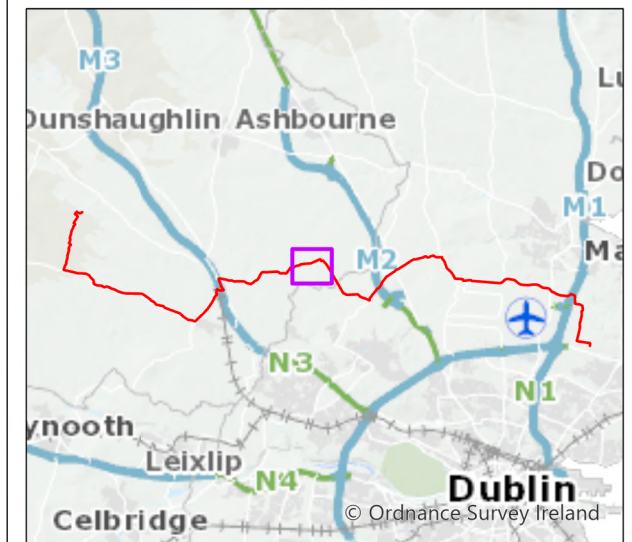
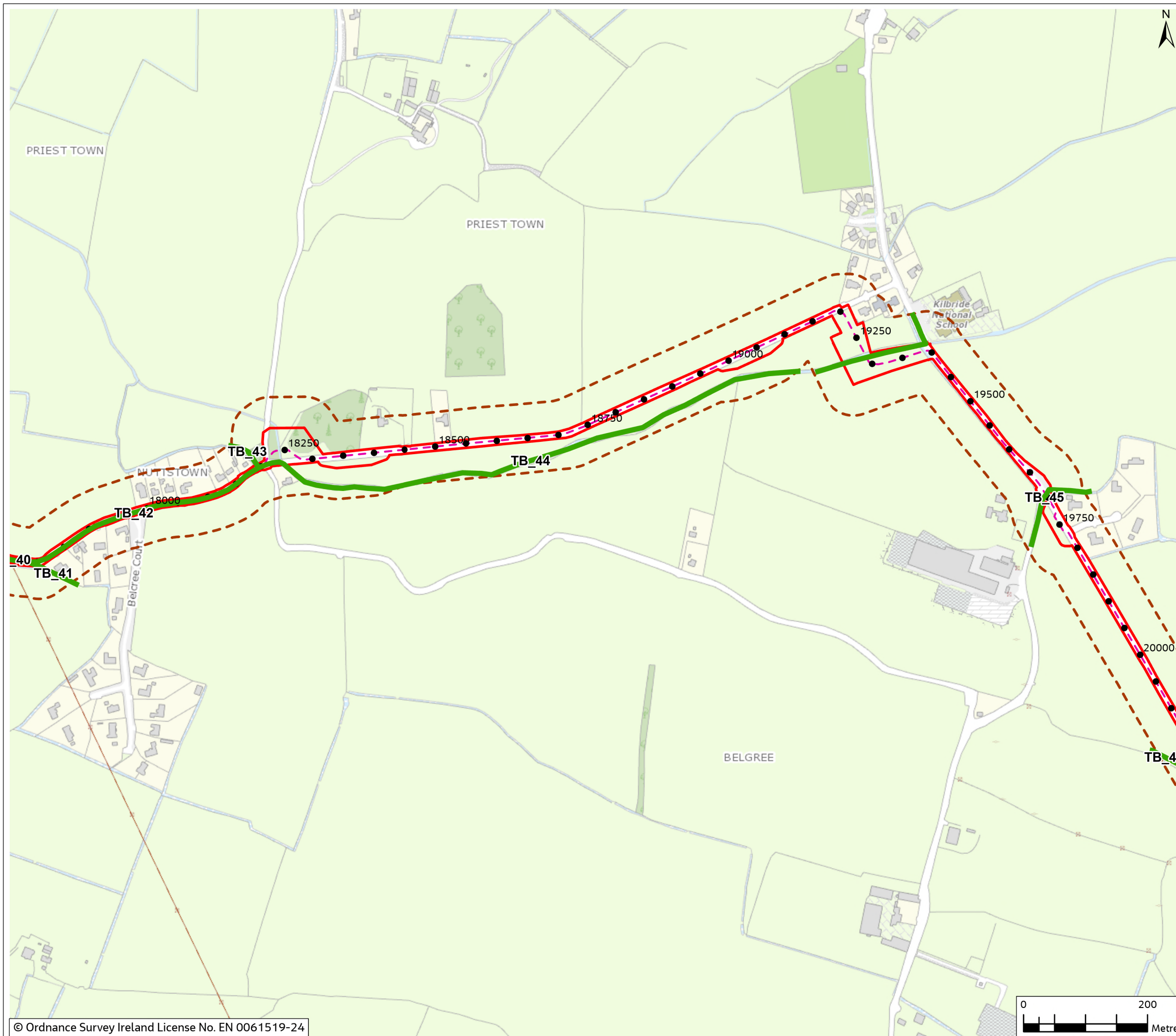


Figure 13.6

Legend

- Chainage
- - - Proposed Cable Route
- ▭ Planning Application Boundary (PAB)
- - - Study Area (50m Buffer)
- ▭ Townland Boundary



0	Mar 2024	Final	BP	NF	JD	AS
Rev.	Date	Purpose of revision	Drawn	Check'd	Rev'd	Appr'd

Jacobs

Client

Project
East Meath - North Dublin Grid Upgrade

Drawing Title
Figure 13.6 - Locations of Townland Boundaries (Sheet 10 of 18)

Drawing Status
Final

Scale @ A3
1:6,000 DO NOT SCALE

OSI Sheet No.

Jacobs No.
3321084AJ

Drawing No.
321084AJ-JAC-ZZ-XX-DR-G-0197

© Copyright 2024 Jacobs U.K. Limited. The concepts and information contained in this document are the property of Jacobs. Use or copying of this document in whole or in part without the written permission of Jacobs constitutes an infringement of copyright. Limitation: This drawing has been prepared on behalf of, and for the exclusive use of Jacobs' Client, and is subject to, and issued in accordance with, the provisions of the contract between Jacobs and the Client. Jacobs accepts no liability or responsibility whatsoever for, or in respect of, any use of, or reliance upon, this drawing by any third party.

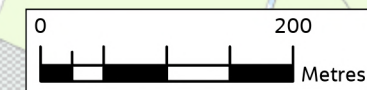
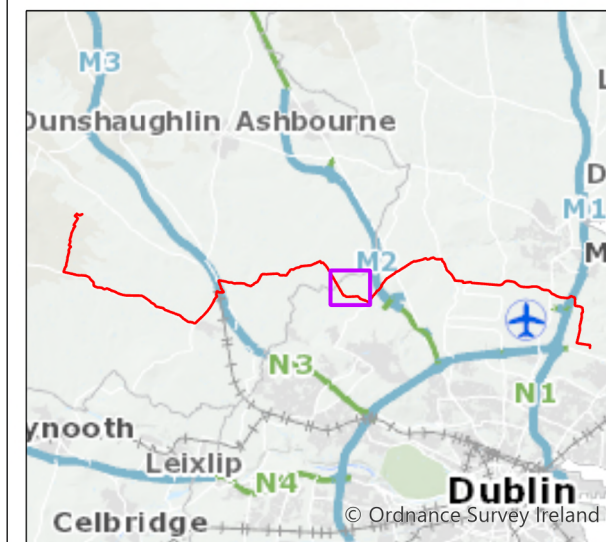
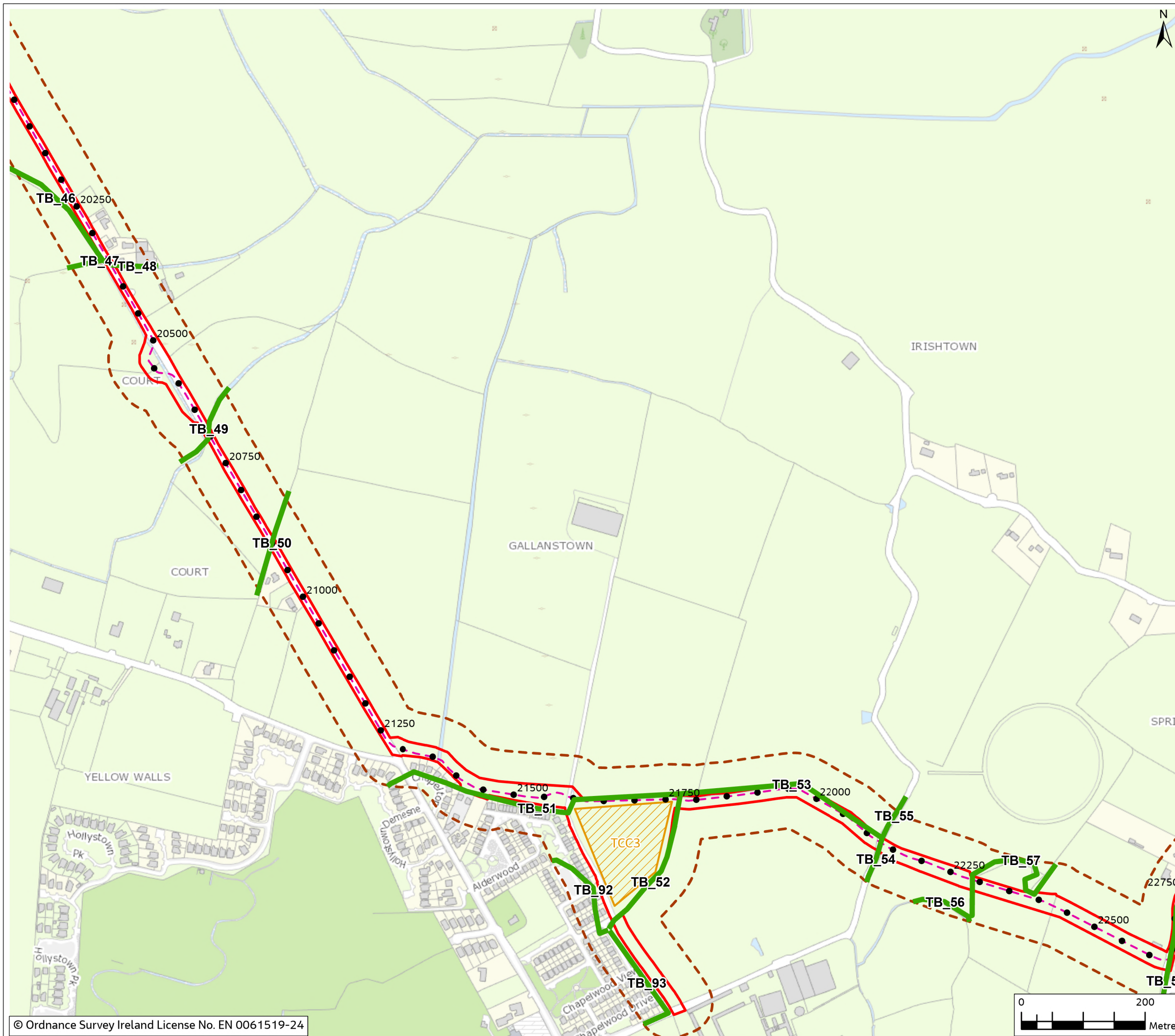


Figure 13.6

- Legend**
- Chainage
 - - - Proposed Cable Route
 - ▭ Planning Application Boundary (PAB)
 - - - Study Area (50m Buffer)
 - ▨ Temporary Construction Compound
 - ▬ Townland Boundary



0	Mar 2024	Final	BP	NF	JD	AS
Rev.	Date	Purpose of revision	Drawn	Check'd	Rev'd	Appr'd

Jacobs

Client



Project

East Meath - North Dublin Grid Upgrade

Drawing Title

Figure 13.6 - Locations of Townland Boundaries
(Sheet 11 of 18)

Drawing Status

Final

Scale @ A3

1:6,000

DO NOT SCALE

OSI Sheet No.

Jacobs No.

8321084AJ

Drawing No.

321084AJ-JAC-ZZ-XX-DR-G-0198

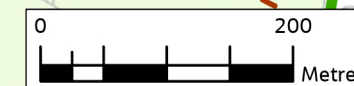
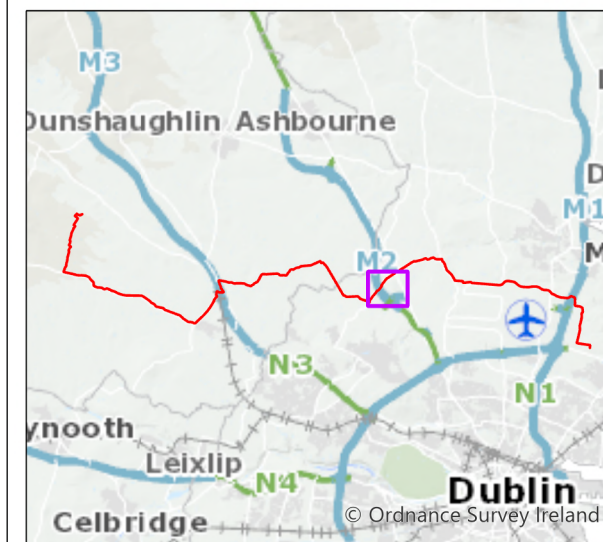
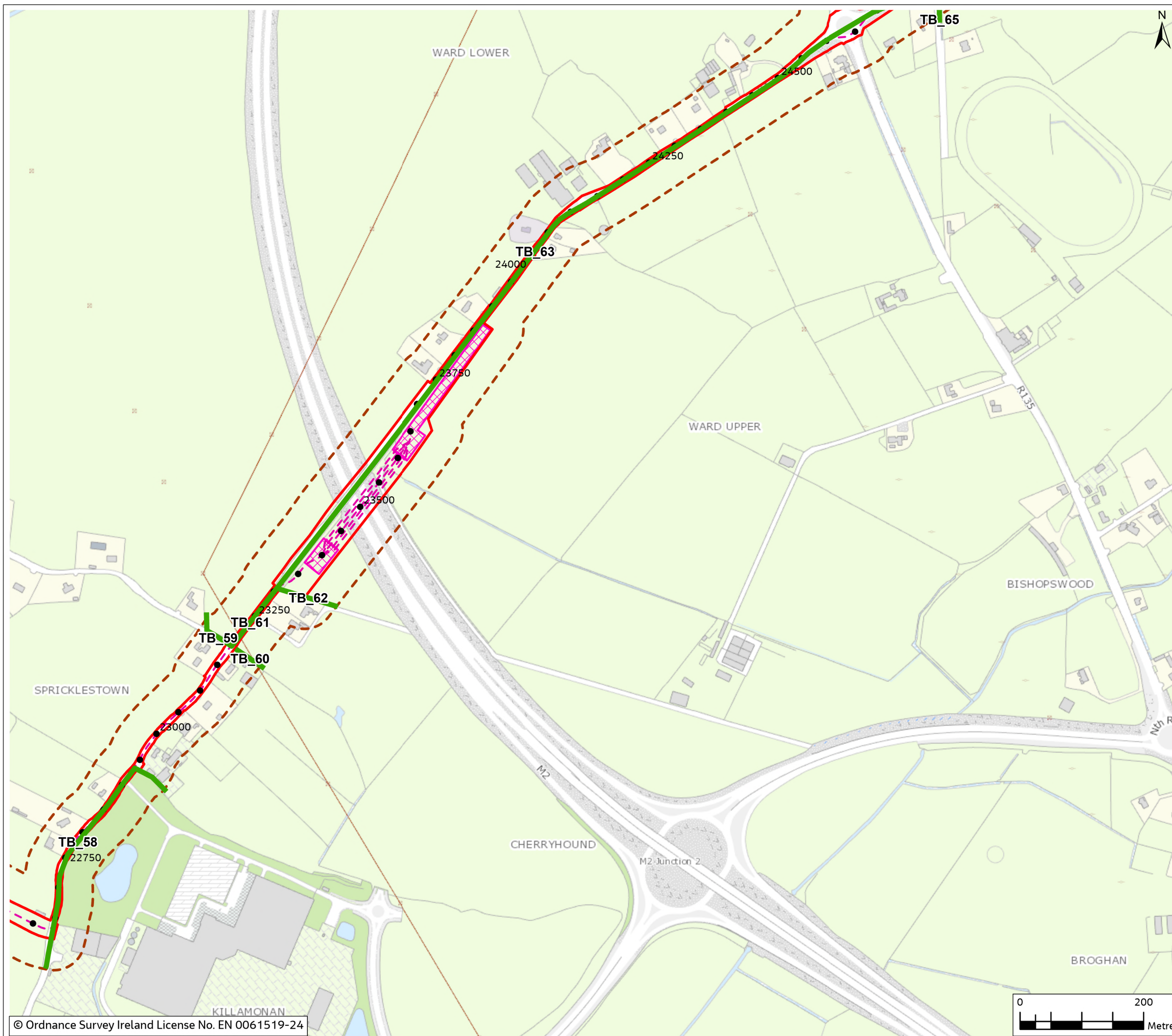


Figure 13.6

Legend

- Chainage
- - - Proposed Cable Route
- ▭ Planning Application Boundary (PAB)
- - - Study Area (50m Buffer)
- ▭ HDD Compounds
- ▭ Townland Boundary



0	Mar 2024	Final	BP	NF	JD	AS
Rev.	Date	Purpose of revision	Drawn	Check'd	Rev'd	Appr'd

Jacobs



Client
East Meath - North Dublin Grid Upgrade

Drawing Title
Figure 13.6 - Locations of Townland Boundaries (Sheet 12 of 18)

Drawing Status
Final

Scale @ A3
1:6,000 DO NOT SCALE

OSI Sheet No.

Jacobs No. 3321084AJ

Drawing No. 321084AJ-JAC-ZZ-XX-DR-G-0199

© Copyright 2024 Jacobs U.K. Limited. The concepts and information contained in this document are the property of Jacobs. Use or copying of this document in whole or in part without the written permission of Jacobs constitutes an infringement of copyright. Limitation: This drawing has been prepared on behalf of, and for the exclusive use of Jacobs' Client, and is subject to, and issued in accordance with, the provisions of the contract between Jacobs and the Client. Jacobs accepts no liability or responsibility whatsoever for, or in respect of, any use of, or reliance upon, this drawing by any third party.

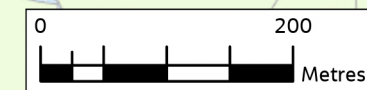
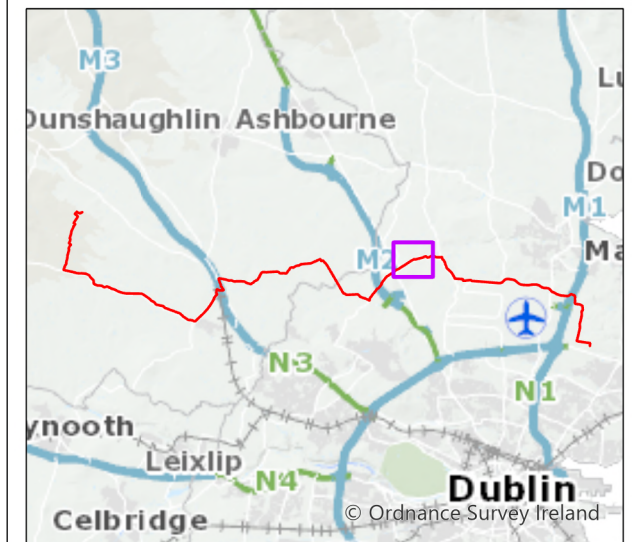
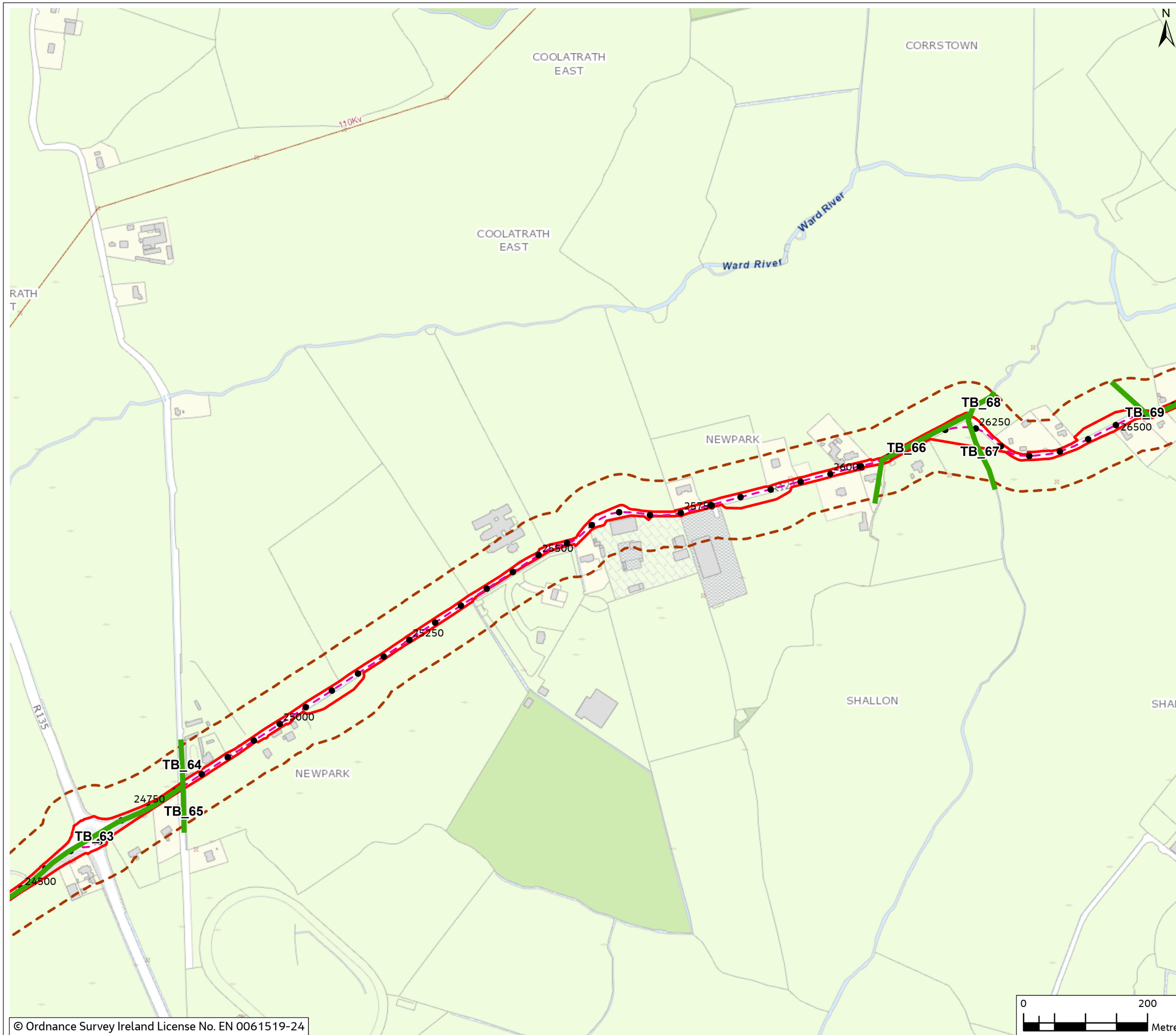


Figure 13.6

Legend

- Chainage
- - - Proposed Cable Route
- ▭ Planning Application Boundary (PAB)
- - - Study Area (50m Buffer)
- ▭ Townland Boundary



0	Mar 2024	Final	BP	NF	JD	AS
Rev.	Date	Purpose of revision	Drawn	Check'd	Rev'd	Appr'd

Jacobs



Client
East Meath - North Dublin Grid Upgrade

Project
Figure 13.6 - Locations of Townland Boundaries (Sheet 13 of 18)

Drawing Status: Final

Scale @ A3: 1:6,000 DO NOT SCALE

OSI Sheet No.

Jacobs No. 3321084AJ

Drawing No. 321084AJ-JAC-ZZ-XX-DR-G-0200

© Copyright 2024 Jacobs U.K. Limited. The concepts and information contained in this document are the property of Jacobs. Use or copying of this document in whole or in part without the written permission of Jacobs constitutes an infringement of copyright. Limitation: This drawing has been prepared on behalf of, and for the exclusive use of Jacobs' Client, and is subject to, and issued in accordance with, the provisions of the contract between Jacobs and the Client. Jacobs accepts no liability or responsibility whatsoever for, or in respect of, any use of, or reliance upon, this drawing by any third party.

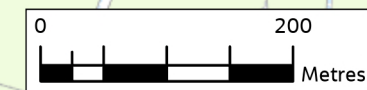
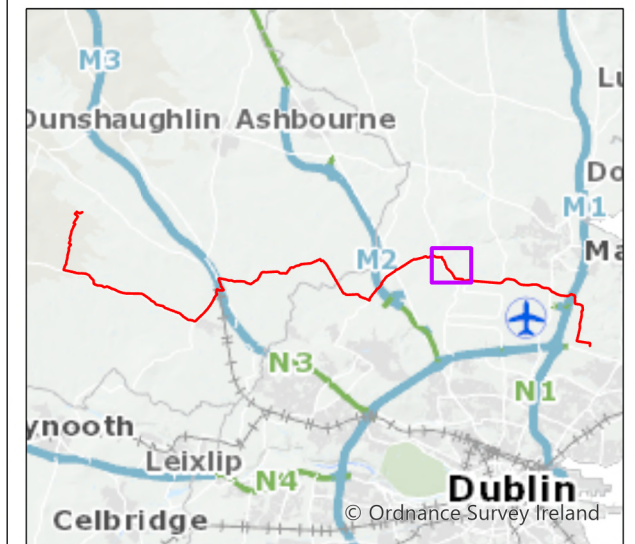


Figure 13.6

Legend

- Chainage
- - - Proposed Cable Route
- ▭ Planning Application Boundary (PAB)
- - - Study Area (50m Buffer)
- ▨ Temporary Construction Compound
- ▬ Townland Boundary



0	Mar 2024	Final	BP	NF	JD	AS
Rev.	Date	Purpose of revision	Drawn	Check'd	Rev'd	Appr'd

Jacobs



Client
Project
East Meath - North Dublin Grid Upgrade

Drawing Title
Figure 13.6 - Locations of Townland Boundaries (Sheet 14 of 18)

Drawing Status
Final

Scale @ A3
1:6,000 DO NOT SCALE

OSI Sheet No.

Jacobs No. 8321084AJ

Drawing No. 321084AJ-JAC-ZZ-XX-DR-G-0201

© Copyright 2024 Jacobs U.K. Limited. The concepts and information contained in this document are the property of Jacobs. Use or copying of this document in whole or in part without the written permission of Jacobs constitutes an infringement of copyright. Limitation: This drawing has been prepared on behalf of, and for the exclusive use of Jacobs' Client, and is subject to, and issued in accordance with, the provisions of the contract between Jacobs and the Client. Jacobs accepts no liability or responsibility whatsoever for, or in respect of, any use of, or reliance upon, this drawing by any third party.

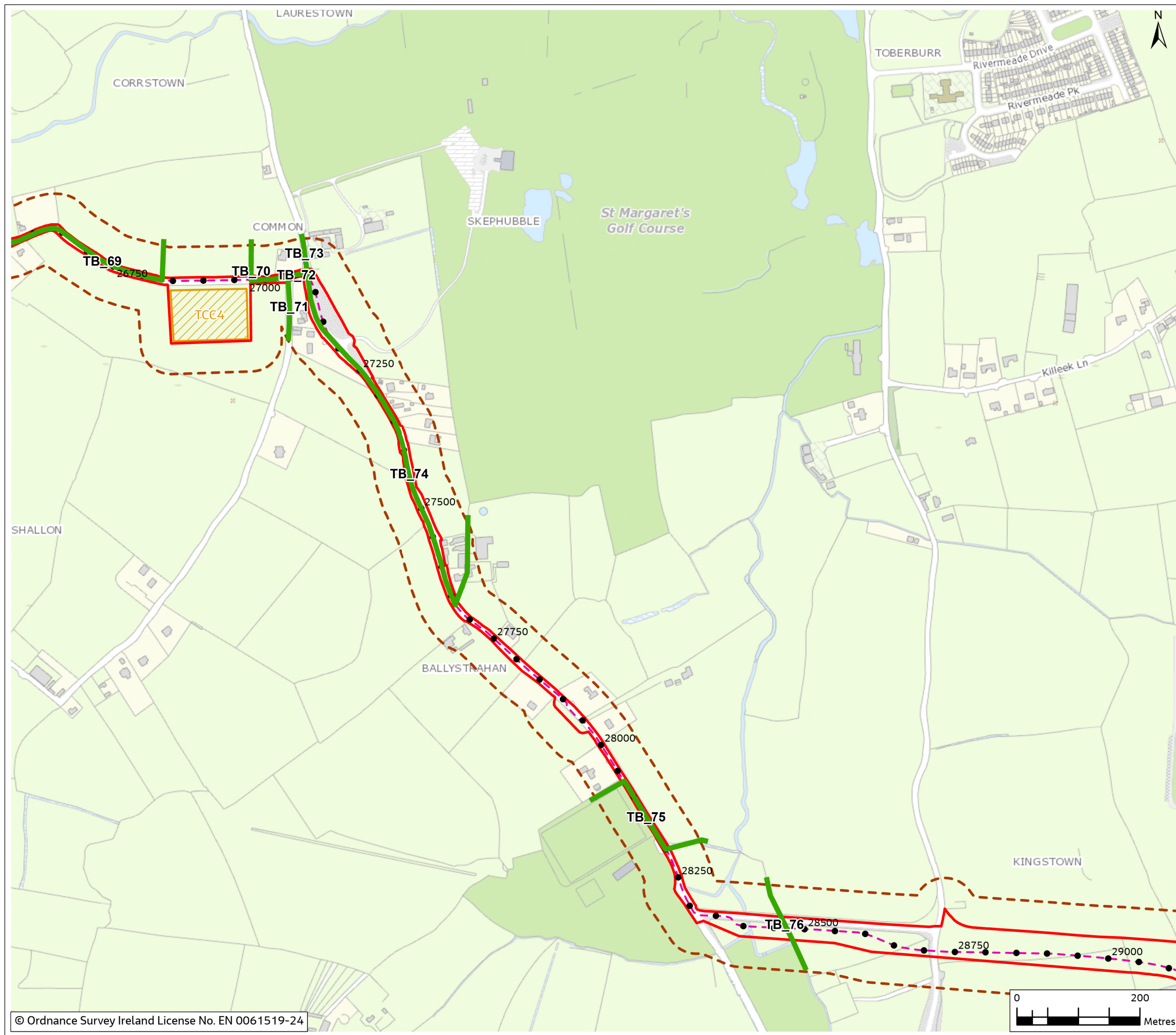
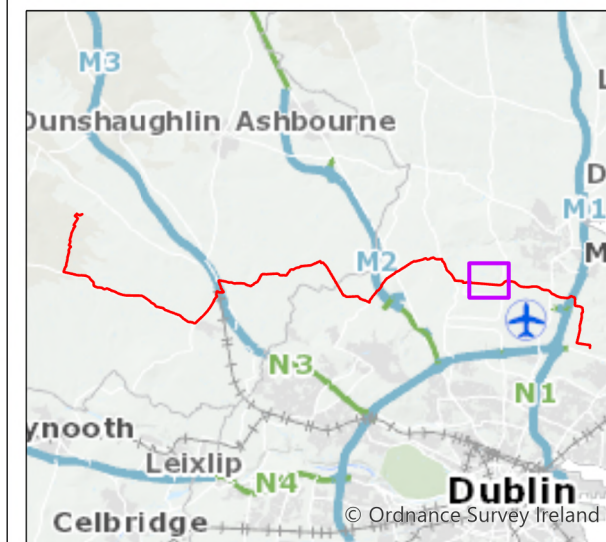
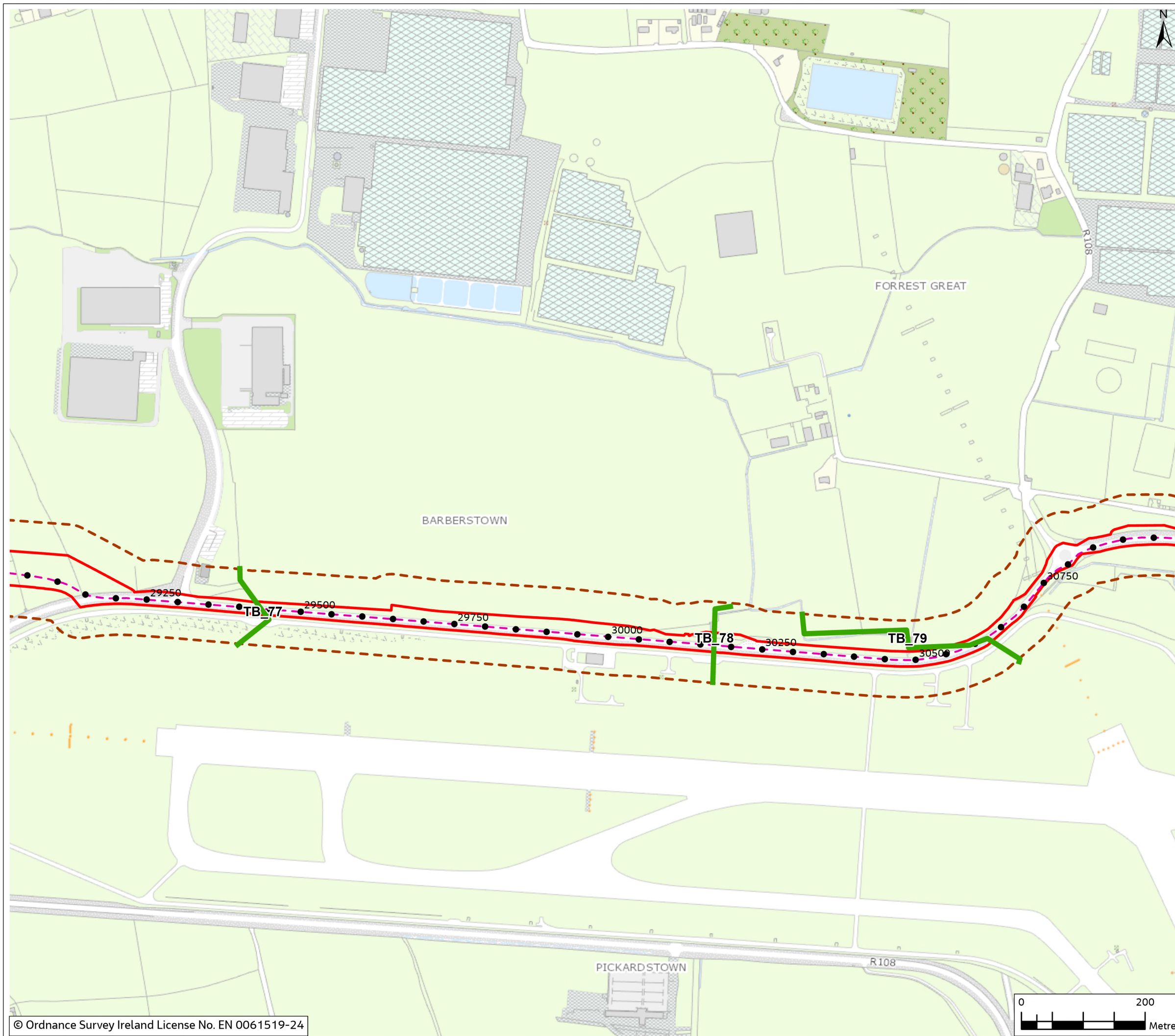


Figure 13.6

Legend

- Chainage
- - - Proposed Cable Route
- ▭ Planning Application Boundary (PAB)
- - - Study Area (50m Buffer)
- ▭ Townland Boundary



0	Mar 2024	Final	BP	NF	JD	AS
Rev.	Date	Purpose of revision	Drawn	Check'd	Rev'd	Appr'd

Jacobs

Client



Project

East Meath - North Dublin Grid Upgrade

Drawing Title

Figure 13.6 - Locations of Townland Boundaries
(Sheet 15 of 18)

Drawing Status

Final

Scale @ A3

1:6,000

DO NOT SCALE

OSI Sheet No.

Jacobs No.

3321084J

Drawing No.

321084AJ-JAC-ZZ-XX-DR-G-0202

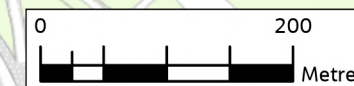
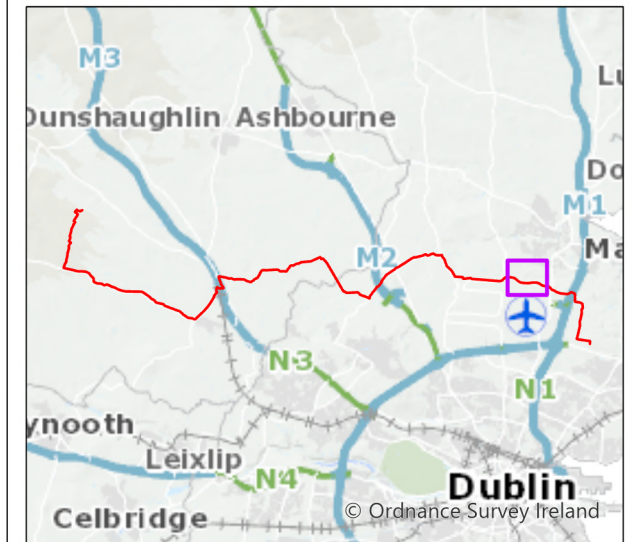
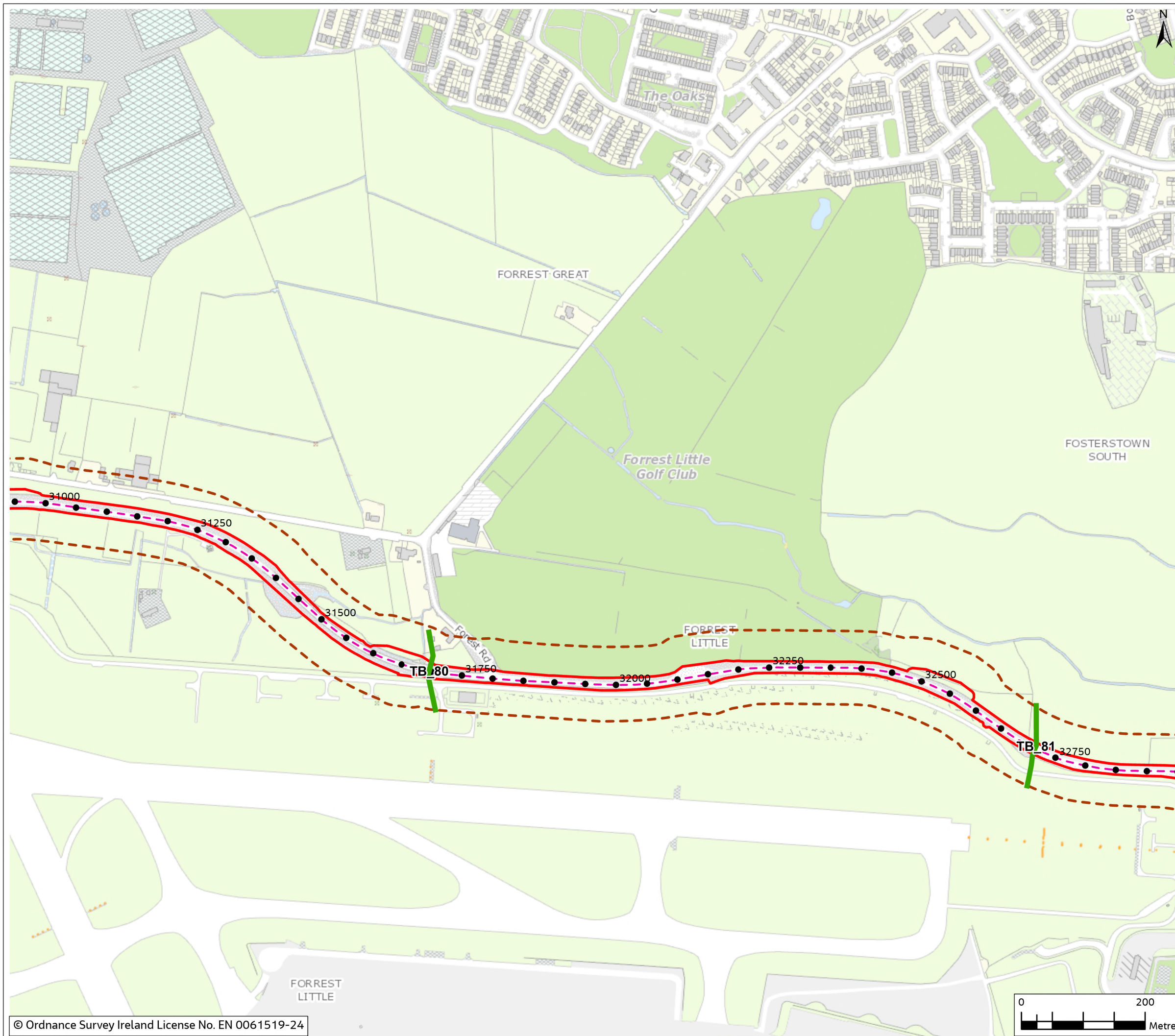


Figure 13.6

Legend

- Chainage
- Proposed Cable Route
- ▭ Planning Application Boundary (PAB)
- Study Area (50m Buffer)
- ▬ Townland Boundary



0	Mar 2024	Final	BP	NF	JD	AS
Rev.	Date	Purpose of revision	Drawn	Check'd	Rev'd	Appr'd

Jacobs

Client

Project
 East Meath - North Dublin Grid Upgrade

Drawing Title
 Figure 13.6 - Locations of Townland Boundaries (Sheet 16 of 18)

Drawing Status
 Final

Scale @ A3
 1:6,000 DO NOT SCALE

OSI Sheet No.

Jacobs No. 8321084AJ

Drawing No. 321084AJ-JAC-ZZ-XX-DR-G-0203

© Copyright 2024 Jacobs U.K. Limited. The concepts and information contained in this document are the property of Jacobs. Use or copying of this document in whole or in part without the written permission of Jacobs constitutes an infringement of copyright. Limitation: This drawing has been prepared on behalf of, and for the exclusive use of Jacobs' Client, and is subject to, and issued in accordance with, the provisions of the contract between Jacobs and the Client. Jacobs accepts no liability or responsibility whatsoever for, or in respect of, any use of, or reliance upon, this drawing by any third party.

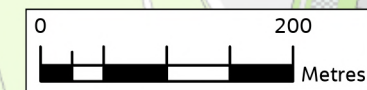
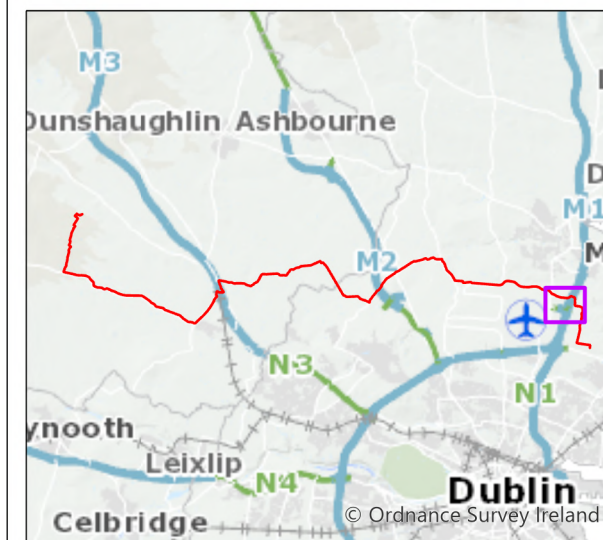
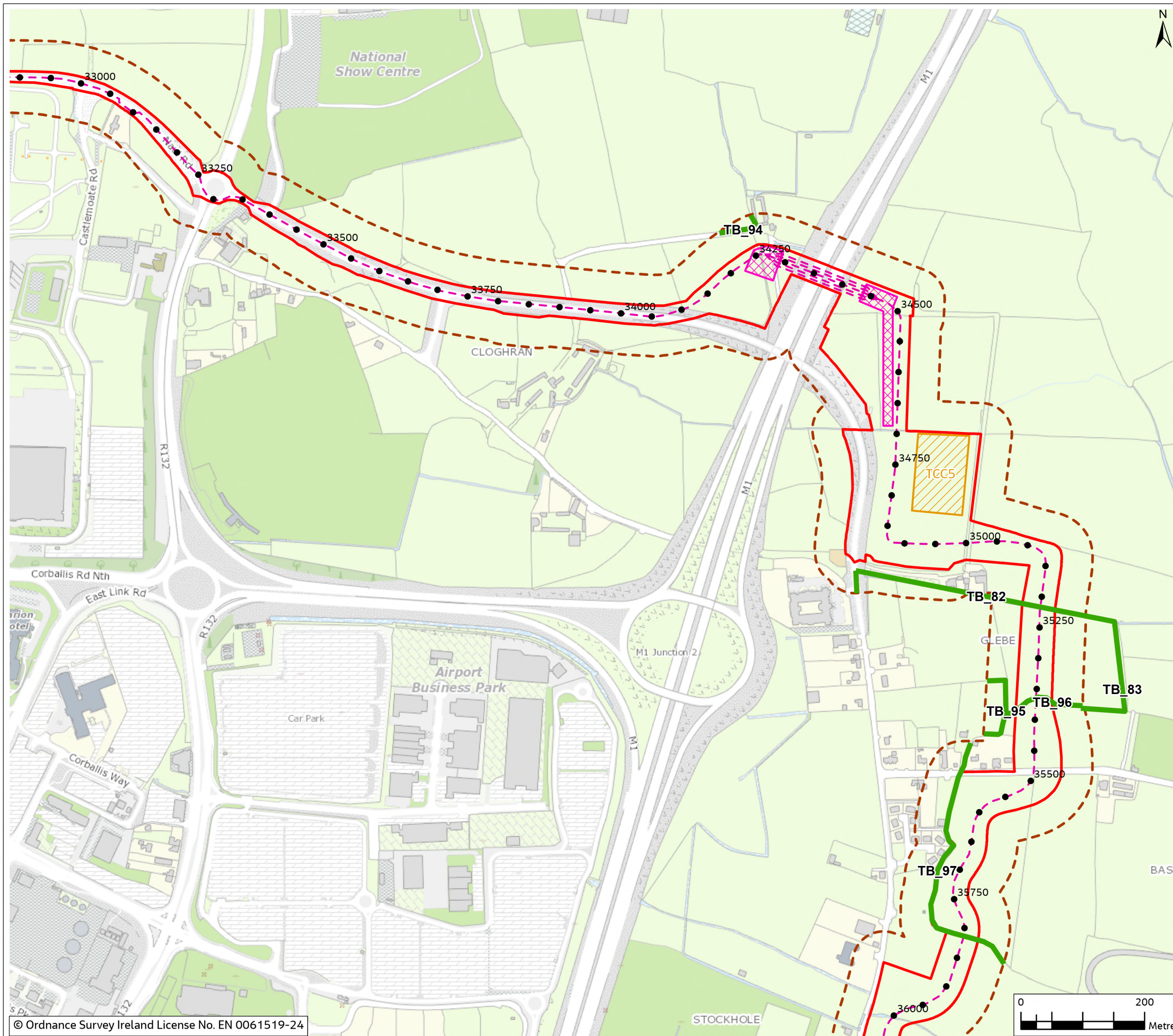


Figure 13.6

- Legend**
- Chainage
 - - - Proposed Cable Route
 - ▭ Planning Application Boundary (PAB)
 - - - Study Area (50m Buffer)
 - ▨ HDD Compounds
 - ▨ Temporary Construction Compound
 - ▭ Townland Boundary



0	Mar 2024	Final	BP	NF	JD	AS
Rev.	Date	Purpose of revision	Drawn	Check'd	Rev'd	Appr'd

Jacobs

Client
EirGrid

Project
East Meath - North Dublin Grid Upgrade

Drawing Title
Figure 13.6 - Locations of Townland Boundaries (Sheet 17 of 18)

Drawing Status
Final

Scale @ A3
1:6,000 DO NOT SCALE

OSI Sheet No.

Jacobs No. 8321084AJ

Drawing No. 321084AJ-JAC-ZZ-XX-DR-G-0204

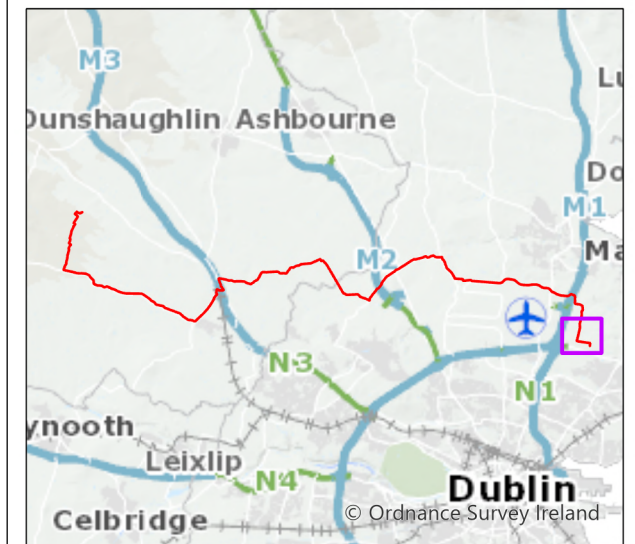
© Copyright 2024 Jacobs U.K. Limited. The concepts and information contained in this document are the property of Jacobs. Use or copying of this document in whole or in part without the written permission of Jacobs constitutes an infringement of copyright. Limitation: This drawing has been prepared on behalf of, and for the exclusive use of Jacobs' Client, and is subject to, and issued in accordance with, the provisions of the contract between Jacobs and the Client. Jacobs accepts no liability or responsibility whatsoever for, or in respect of, any use of, or reliance upon, this drawing by any third party.



Figure 13.6

Legend

- Chainage
- - - Proposed Cable Route
- ▭ Planning Application Boundary (PAB)
- - - Study Area (50m Buffer)
- ▨ Temporary Construction Compound
- ▭ Substation Footprint
- ▬ Townland Boundary



0	Mar 2024	Final	BP	NF	JD	AS
Rev.	Date	Purpose of revision	Drawn	Check'd	Rev'd	Appr'd

Jacobs

Client
EirGrid

Project
East Meath - North Dublin Grid Upgrade

Drawing Title
Figure 13.6 - Locations of Townland Boundaries (Sheet 18 of 18)

Drawing Status
Final

Scale @ A3
1:6,000 DO NOT SCALE

OSI Sheet No.
Jacobs No. 3321084AJ

Drawing No. 321084AJ-JAC-ZZ-XX-DR-G-0205

© Copyright 2024 Jacobs U.K. Limited. The concepts and information contained in this document are the property of Jacobs. Use or copying of this document in whole or in part without the written permission of Jacobs constitutes an infringement of copyright. Limitation: This drawing has been prepared on behalf of, and for the exclusive use of Jacobs' Client, and is subject to, and issued in accordance with, the provisions of the contract between Jacobs and the Client. Jacobs accepts no liability or responsibility whatsoever for, or in respect of, any use of, or reliance upon, this drawing by any third party.

